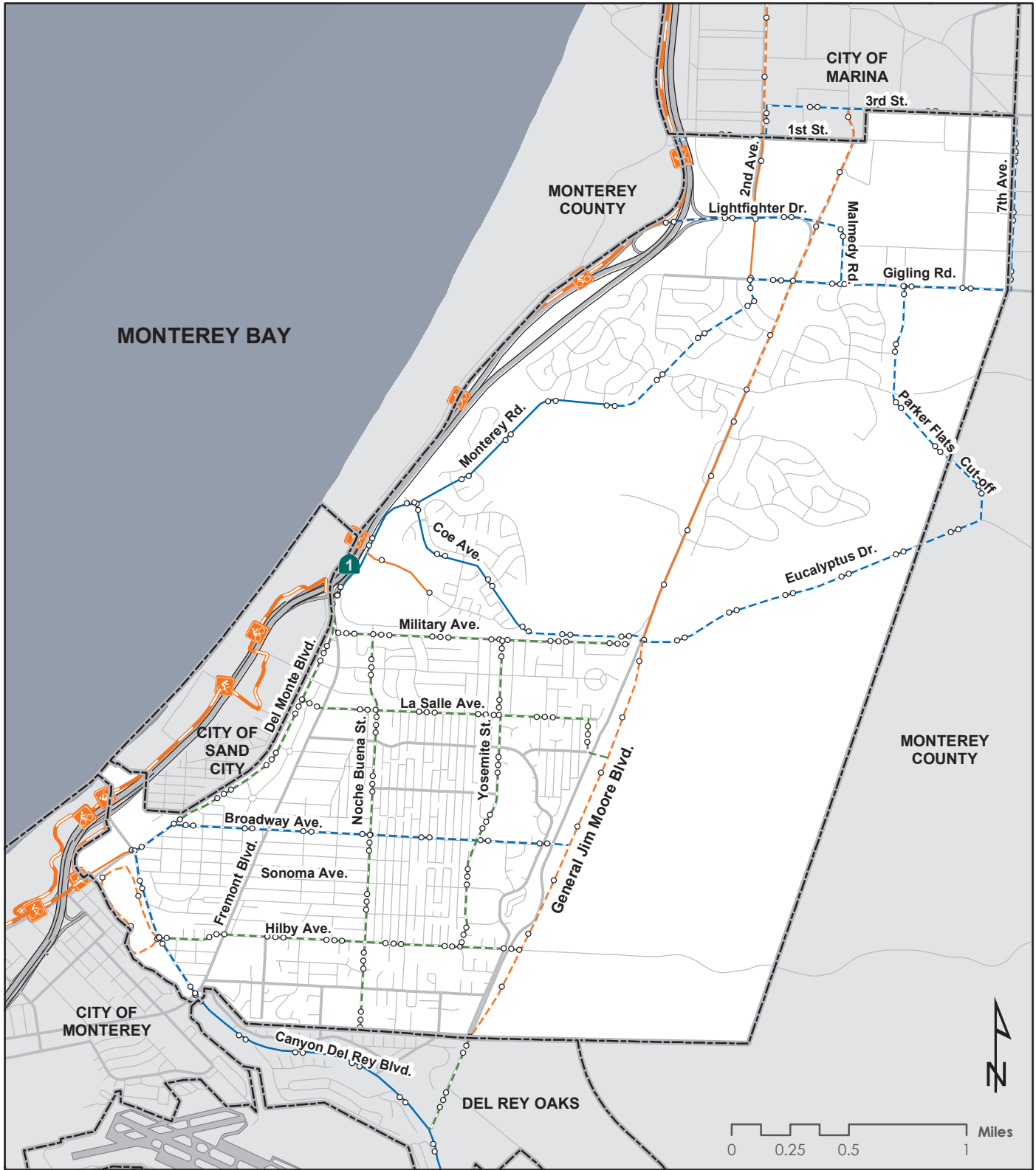









Figure 4: Existing and Proposed Bikeways



Source: City of Seaside, GIS 2007

Prepared 10/31/07

- | | | |
|---|--|---|
|  California Highway | Proposed Bikeways | Existing Bikeways |
|  Monterey Bay Coastal Trail |  Class I - bike path |  Class I - bike path |
| |  Class II - bike lane |  Class II - bike lane |
| |  Class III - bike route |  Class III - bike route |