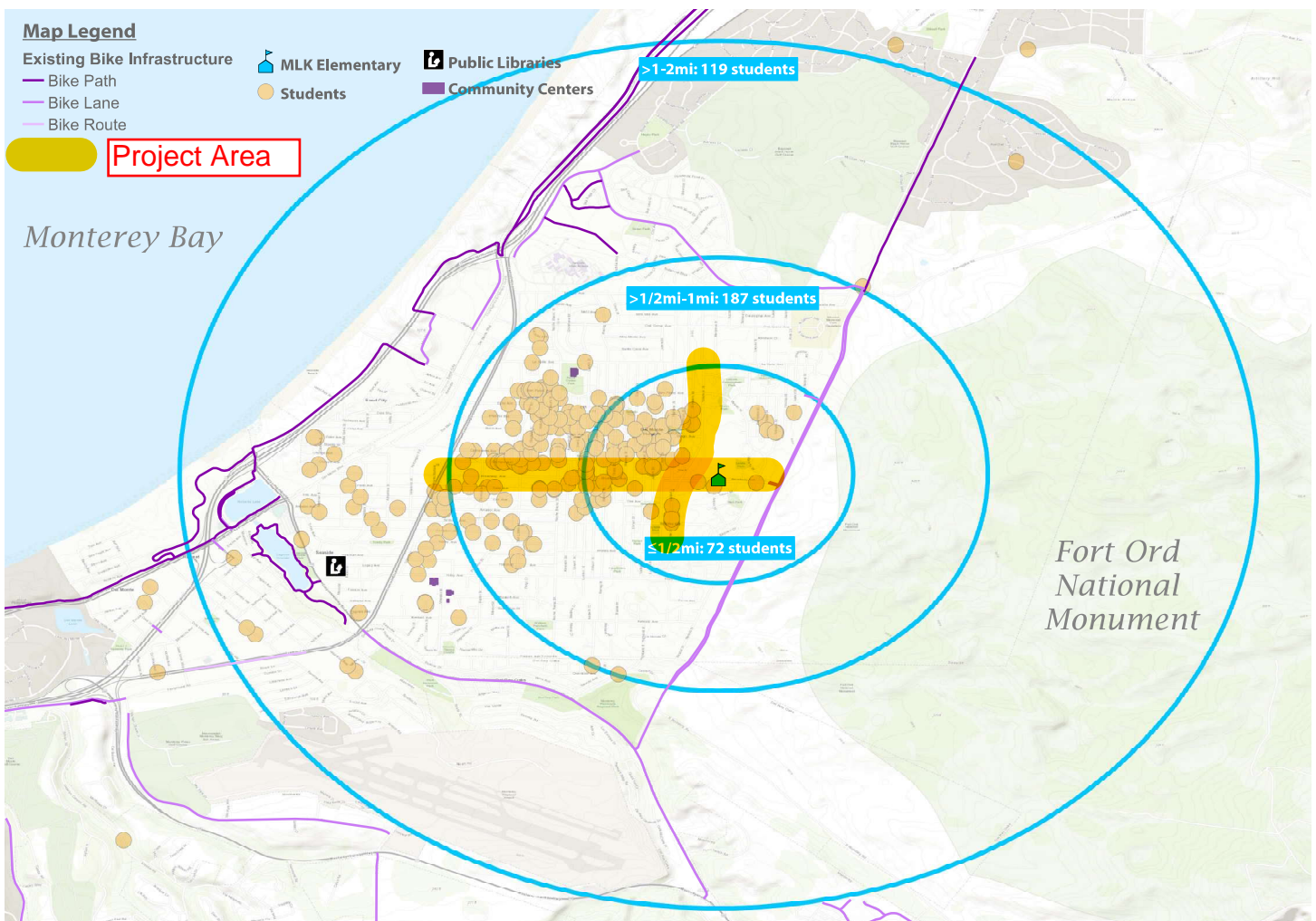


City of Seaside

Martin Luther King Jr. School of the Arts (MLK)

MLK is located in central Seaside along the Broadway Avenue corridor. Most MLK students live in the surrounding neighborhoods, though the majority live more than a half-mile from the school (see map below).

Grade Levels	Number of students	Students residing within one mile of school	Students qualifying for free or reduced-price meals	Students using active transportation
K-5	402	64.4%	88.6%	14%

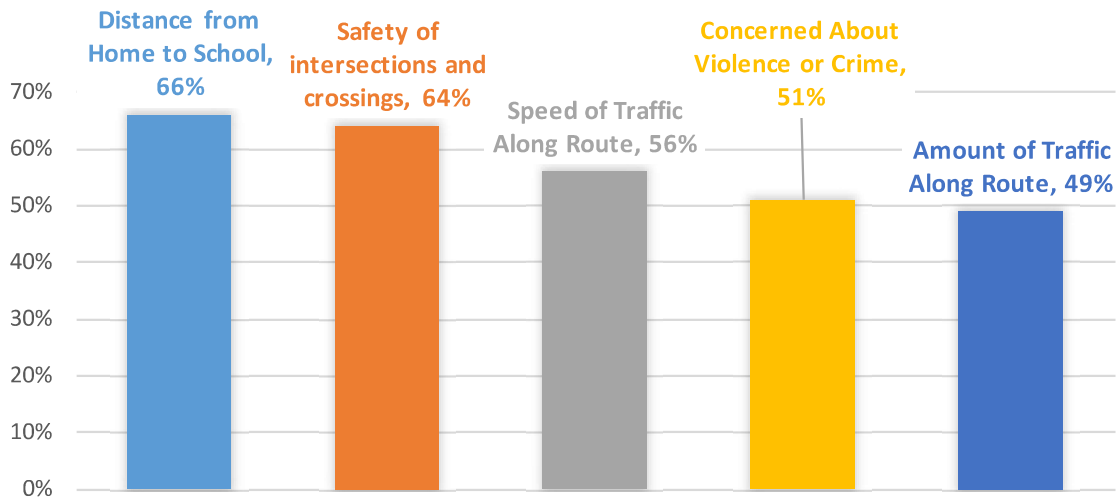


Parent Survey

MLK parents were asked to complete a bilingual paper survey about their attitudes toward walking and biking to school in August of 2018, and 164 surveys were received. The full survey report is in Appendix 2.

The survey asked parents to select the most important factors in their decisions whether to allow their children to walk or bike to school. The top five issues for parents whose children do not currently walk or bike to school are listed in the graph below.

TOP FIVE ISSUES FOR MLK PARENTS



Current Infrastructure Conditions

Motorist Conditions

- Broadway Avenue is a four-lane roadway with parking on both sides of the street. Most families live west of the school campus, and drivers coming from the west must make an unprotected left turn to reach the school parking lot.
- Drop-off occurs in the school parking lot and on both sides of Broadway Avenue. Left turns are restricted out of the school parking lot.
- Broadway Avenue and the intersection of Broadway Avenue and Yosemite Street are congested before and after school.

Pedestrian Conditions

- There are complete sidewalks on Broadway Avenue, Yosemite Street, and other roadways near the school.
- There are high-visibility yellow crosswalks on all legs of the intersection of Broadway Avenue and Yosemite Street. The intersection is large and has long crossing distances for pedestrians.
- There are no marked crosswalks on Broadway Avenue between Yosemite Street and General Jim Moore Boulevard.
- There are pedestrian pathways to campus from Yosemite Street near Mingo Avenue and from Mescal Street and Marietta Street. The gates to the school were not open at the time of the audit.

Bicycling Conditions

- There are no bicycle facilities on Broadway Avenue or other residential roadways near the school. There are Class II bike lanes on General Jim Moore Boulevard between Plumas Avenue and Coe Avenue.

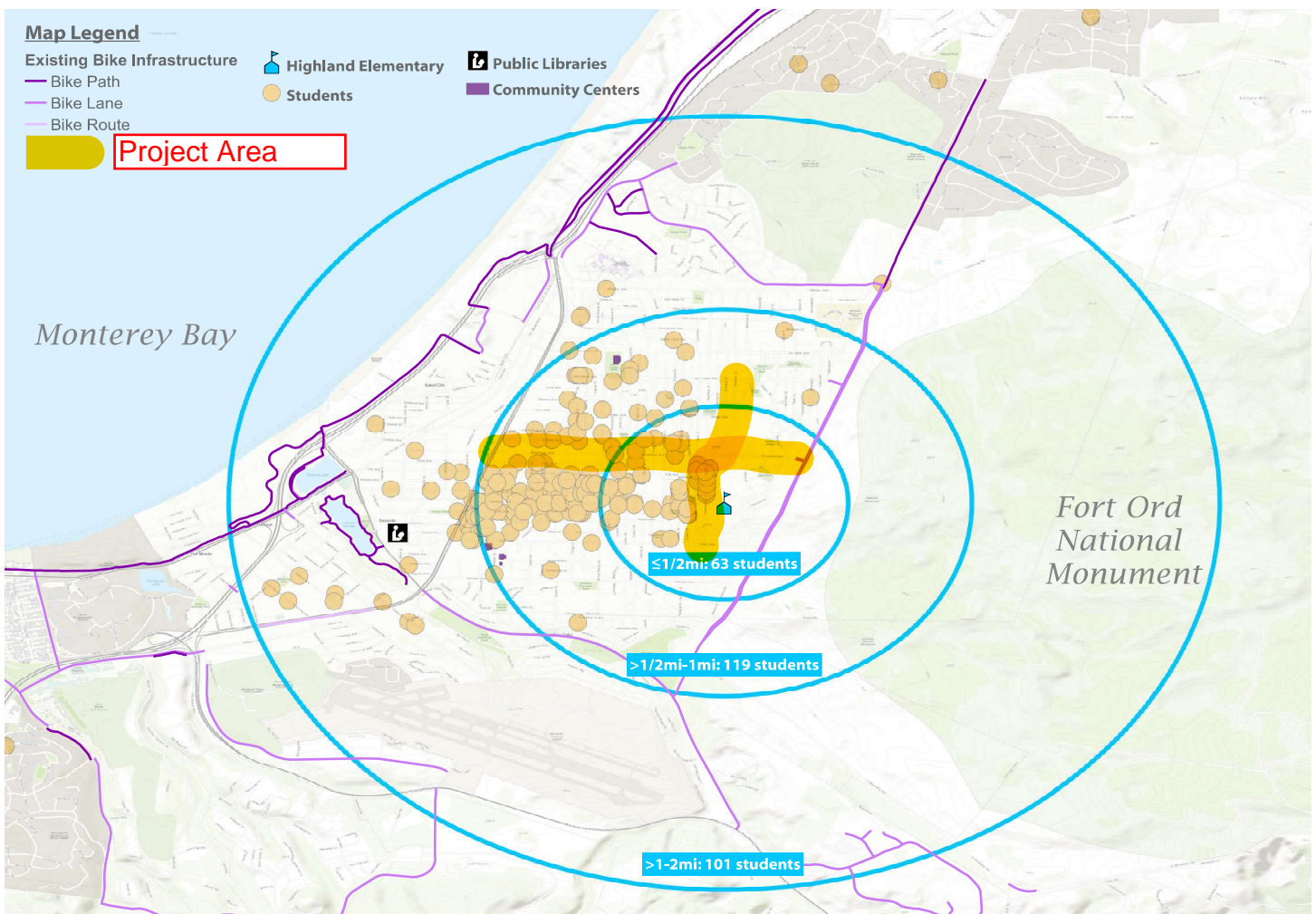


City of Seaside

Highland Elementary

Highland is located in eastern Seaside near the Broadway Avenue corridor. It draws most of its students from the surrounding neighborhoods, though the majority live more than a half-mile from the school (see map below).

Grade Levels	Number of students	Students residing within one mile of school	Students qualifying for free or reduced-price meals	Students using active transportation
K-5	333	54.7%	93.7%	16%



Parent Survey

Highland parents were asked to complete a bilingual paper survey about their attitudes toward walking and biking to school in August of 2018, and 178 surveys were received. The full survey report is in Appendix 2.

The survey asked parents to select the most important factors in their decisions whether to allow their children to walk or bike to school. The top five issues for parents whose children do not currently walk or bike to school are listed in the graph below.

TOP FIVE ISSUES FOR HIGHLAND PARENTS



Current Infrastructure Conditions

Motorist Conditions

- The school parking lot is reserved for staff parking and bus drop-off only. The school instructs parents to drop children off in the school driveway, and school staff members escort students into the campus.
- Sonoma Avenue is congested before and after school.
- There are painted white loading areas on the south side of Sonoma Avenue adjacent to the school.



Pedestrian Conditions

- There are complete sidewalks on both sides of Sonoma Avenue and other roadways near the school.
- There is a high-visibility yellow crosswalk on Sonoma Avenue in front of the school at the Del Monte Manor driveway.
- There are high-visibility yellow crosswalks on all legs of the intersection of Sonoma Avenue and Yosemite Street, across Mescal Street at Sonoma Avenue, and across Yosemite Street between Sonoma Avenue and Wanda Avenue.
- There is a back gate into campus on Yosemite Street with a steep ramp between the sidewalk and the campus.



Bicycling Conditions

- There are no bicycle facilities on Sonoma Avenue or other roadways near the school.

